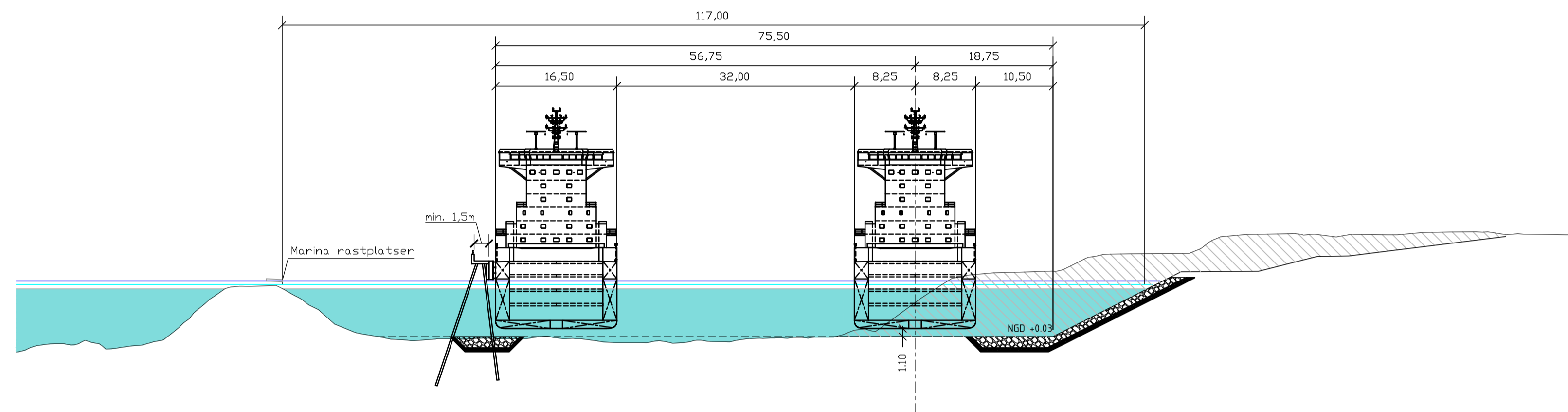
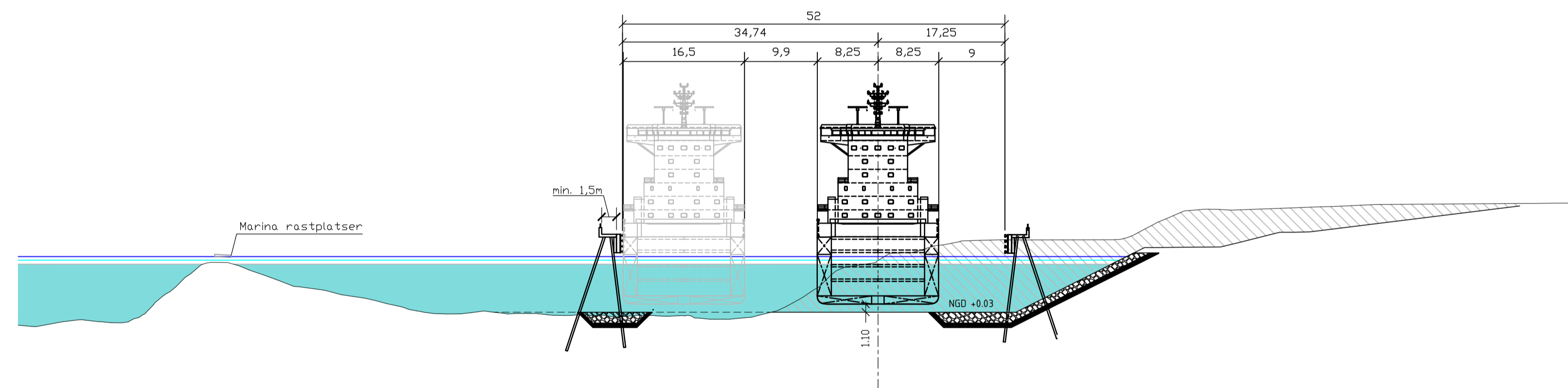


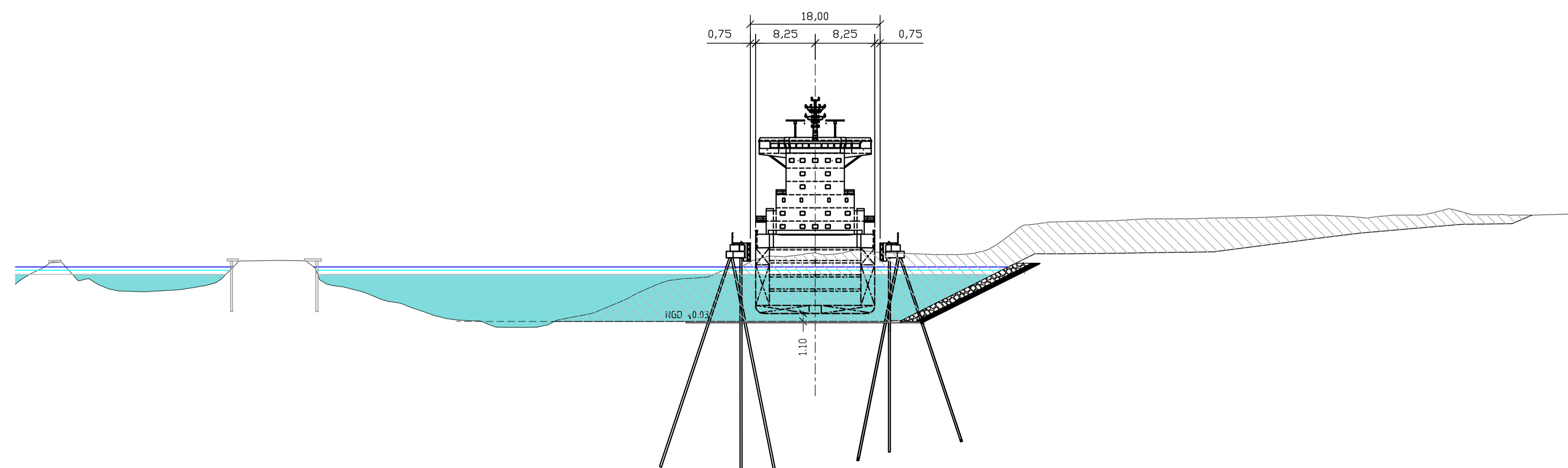
SECTION A-A  
1:500  
Ref. ritning S.14+TK.T.A00-VEE.R.101



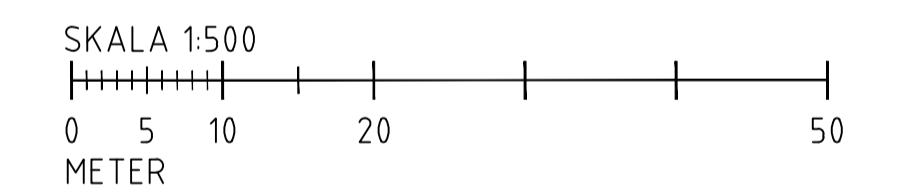
SECTION B-B  
1:500  
Ref. ritning S.14+TK.T.A00-VEE.R.101



SECTION C-C  
1:500  
Ref. ritning S.14+TK.T.A00-VEE.R.101



SECTION D-D  
1:500  
Ref. ritning S.14+TK.T.A00-VEE.R.101



- HVY upstream: +7.58
- NVY upstream: +7.10
- LVY upstream: +6.53
- Dredging
- Existing ground level
- HVY downstream: +2.28
- NVY downstream: +0.50
- LVY downstream: +0.03
- New ground level

REV	ANT	ÄNDRINGEN AVSER	GDOK	DATUR	VV DATUR	VV DIARENUMMER
<b>PROGRAMHANDLING</b>						
  WSP SVERIGE AB +46 10 722 5000 402 51 GÖTEBORG www.wsp.com			<b>SLUSSAR I TROLLHÄTTE KANAL</b> <b>LILLA EDET</b> <b>T SLUSSOMRÅDE</b> <b>A00 ÖVERGRIPANDE</b>  NY FARLED OCH SLUSS			
			<b>SEKTIONER</b>			
UPPDRAGSANSVARIG		UPPDRAGSNUMMER		KONSTRUKTIONSR		FORMAT
A. LAGER		10362412				A1
KONSTR		GRANSK		SKALA		1:500
J.M. RAVEN		E. EPIFANIO		RITINGSNR		
GÖTEBORG		2024-09-20		OBJEKT NR		
E. EPIFANIO				XVA300		S.14+TK.T.A00-VEE.R.203